






All bearings refer to  
Magnetic North 1972  
Declination 16 1/2° W

DEED REFERENCE  
Johnson Vt. Land Records  
Arlie & William Ingalls to  
Henry Ingalls  
Bk. 42 Pg. 429

LEGEND  
iron pin   
fence   
woods   
centerline   
right of way  R.O.W.



A Transit and Tape Survey of the  
WILLIAM and HENRY INGALLS PROPERTY  
Johnson, Vermont Scale 1"=50'  
I certify I prepared this map according to information from a complete search of the land records and from field evidence as shown by Henry and William Ingalls.