

















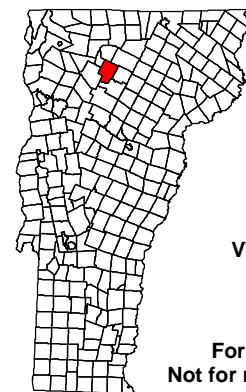


Johnson Town and Village Transportation Infrastructure

-  Public Parking Areas
-  Johnson Shopper Bus Stops
-  Johnson Shopper Transit Route
-  Lamoille Valley Rail Trail
-  Long Trail
-  Catamount Trail
-  Local Trail or Path
-  VAST Trail
-  Town Boundary
-  Village Boundary
-  Lake/Pond
-  Stream
-  State Highway
-  Class 2 Road
-  Class 3 Road
-  Class 4 Road
-  Private Road
-  Sidewalks

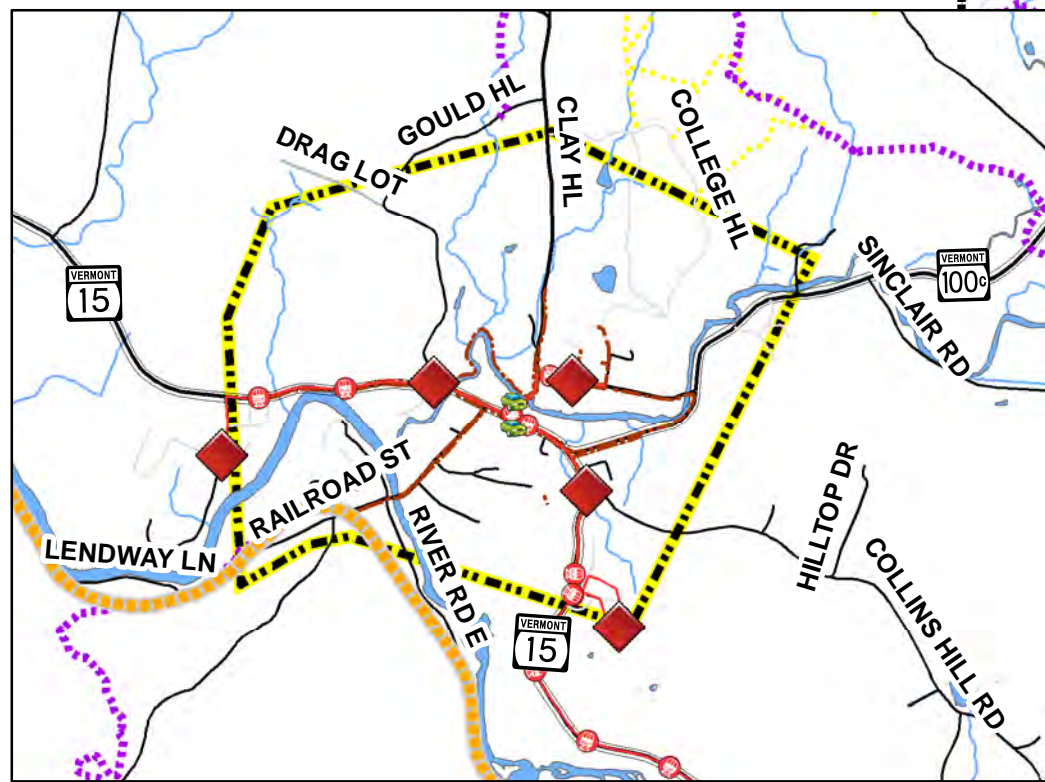
DATA SOURCES:
 POLITICAL BOUNDARIES: 1:24000 USGS Quadrangles, VCGI, 1991.
 ROADS: 1:5000 E-911 Road Data, 2015.
 TRAILS: VCGI, 1991; VAST, 2011; Catamount Trail Association, 2004, Johnson State College, 2004.
 TRANSIT ROUTE: Digitized by LCPC in 2011 from published RCT route.
 SURFACE WATER: On-screen digitized from 1:5000 digital orthophotos using USGS 7 1/2' quadrangles and 1:20000 color infrared aerial photography as additional source material, VCGI for VHD-USGS, 2001.



Traverse Mercator,
 VT State Plane, NAD 1983

**For planning purposes only.
 Not for regulatory interpretation.**

Lamoille County Planning Commission
 Demars Building, 2nd Floor
 52 Portland Street, P.O. Box 1637
 Morrisville, VT 05661-1009
 802.888.4548 f 802.888.6938
www.lcpcvt.org/ March, 2016



Johnson Village

