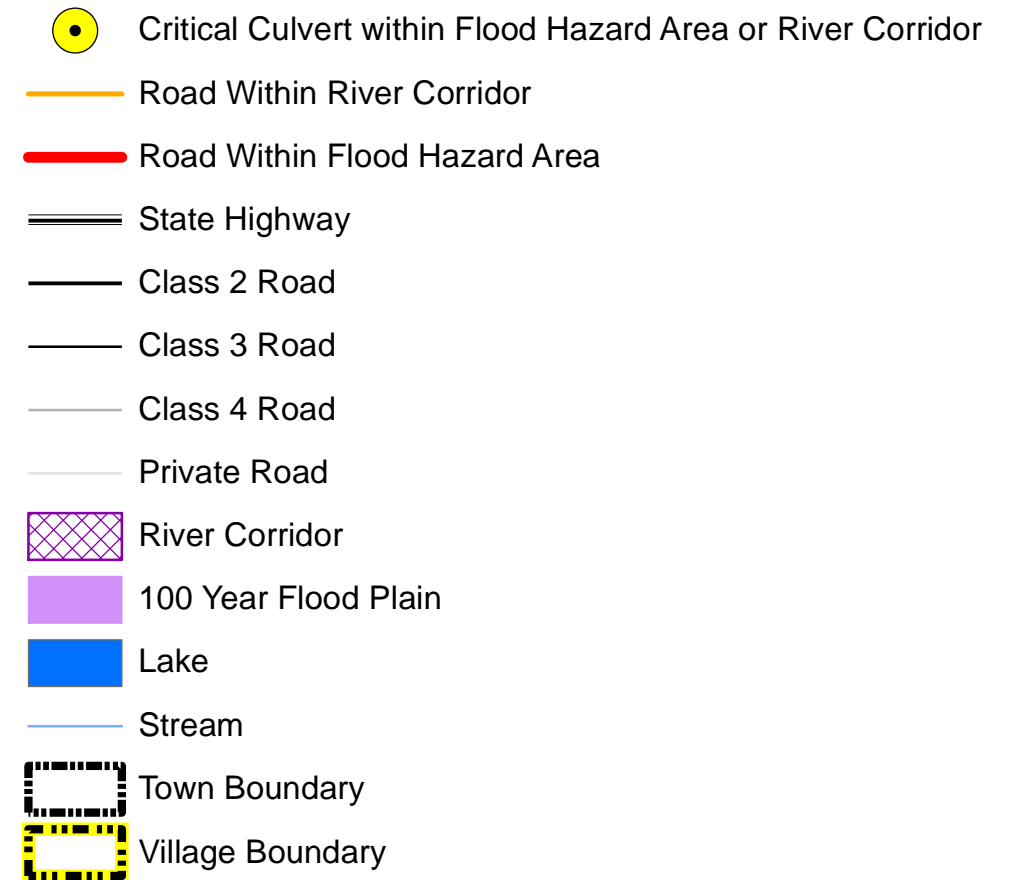
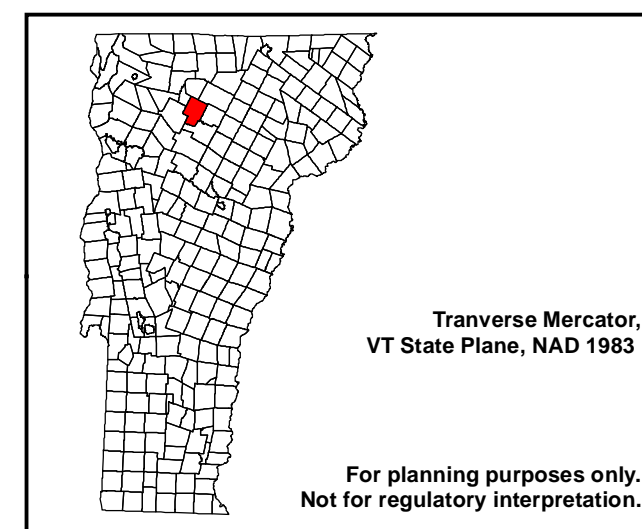


# Johnson Town and Village Transportation Infrastructure Vulnerable to Flooding

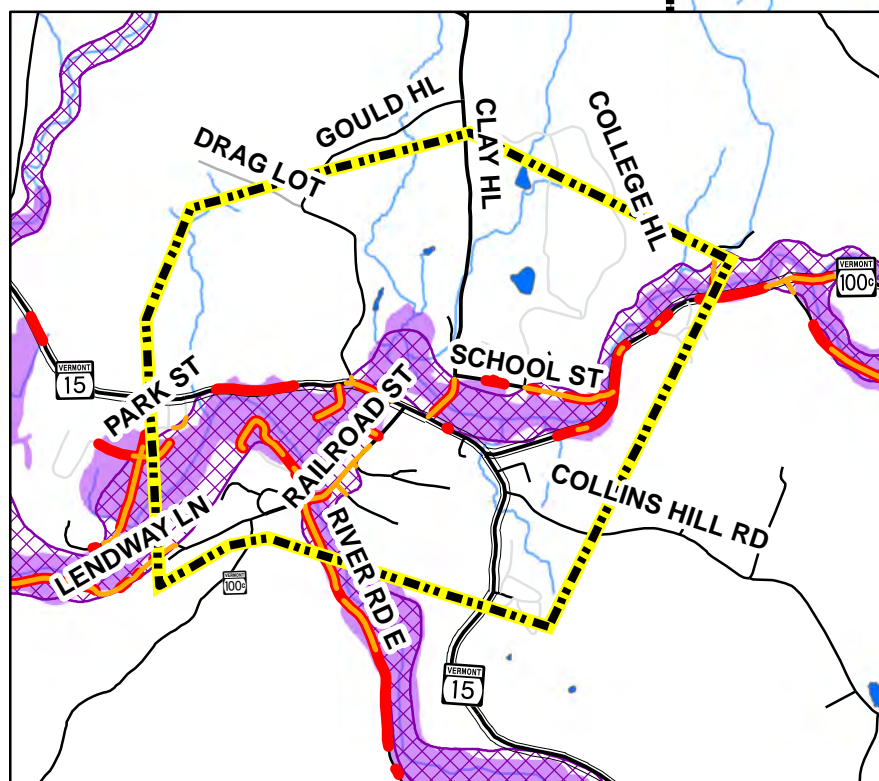


DATA SOURCES:  
 POLITICAL BOUNDARIES: 1:24000 USGS Quadrangles, VCGI, 1991.  
 ROADS: 1:5000 E-911 Road Data, 2014.  
 SURFACE WATER: On-screen digitized from 1:5000 digital orthophotos using USGS 7 1/2' quadrangles and 1:20000 color infrared aerial photography as additional source material, VCGI for VHD-USGS, 2001.



Lamoille County Planning Commission  
 Demars Building, 2nd Floor  
 52 Portland Street, P.O. Box 1637  
 Morrisville, VT 05661-1009  
 802.888.4548 f 802.888.6938  
[www.lcpcvt.org/](http://www.lcpcvt.org/) March, 2015

AOT Class	Miles of Road in River Corridor or SFHA	Percent Road Miles
TH Class 2	0.66	9.57%
TH Class 3	6.40	15.29%
TH Class 4	0.81	5.56%
Private	0.96	6.02%
State	2.41	21.09%
<b>Total</b>	<b>11.24</b>	<b>12.40%</b>



Johnson Village

