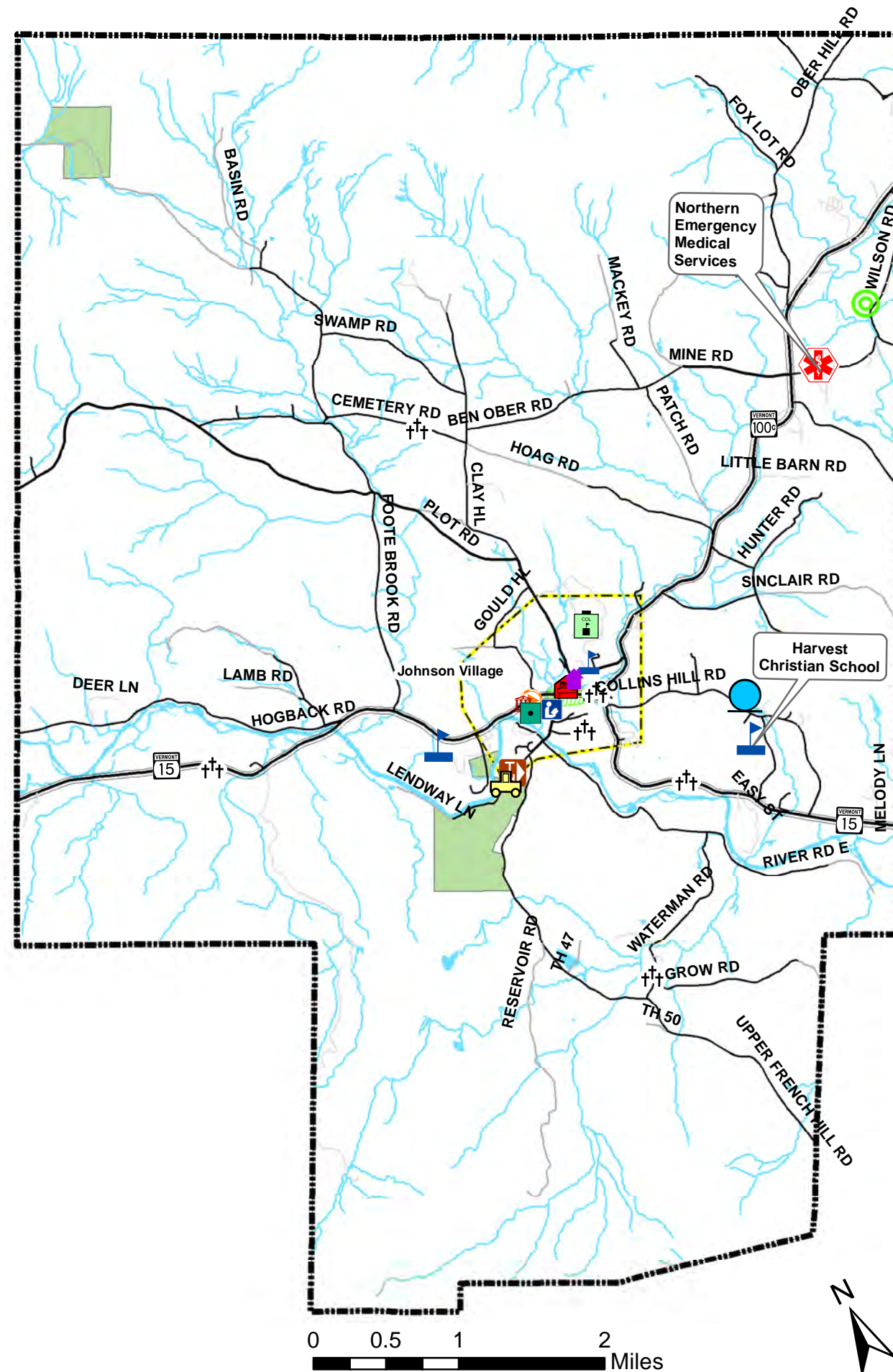
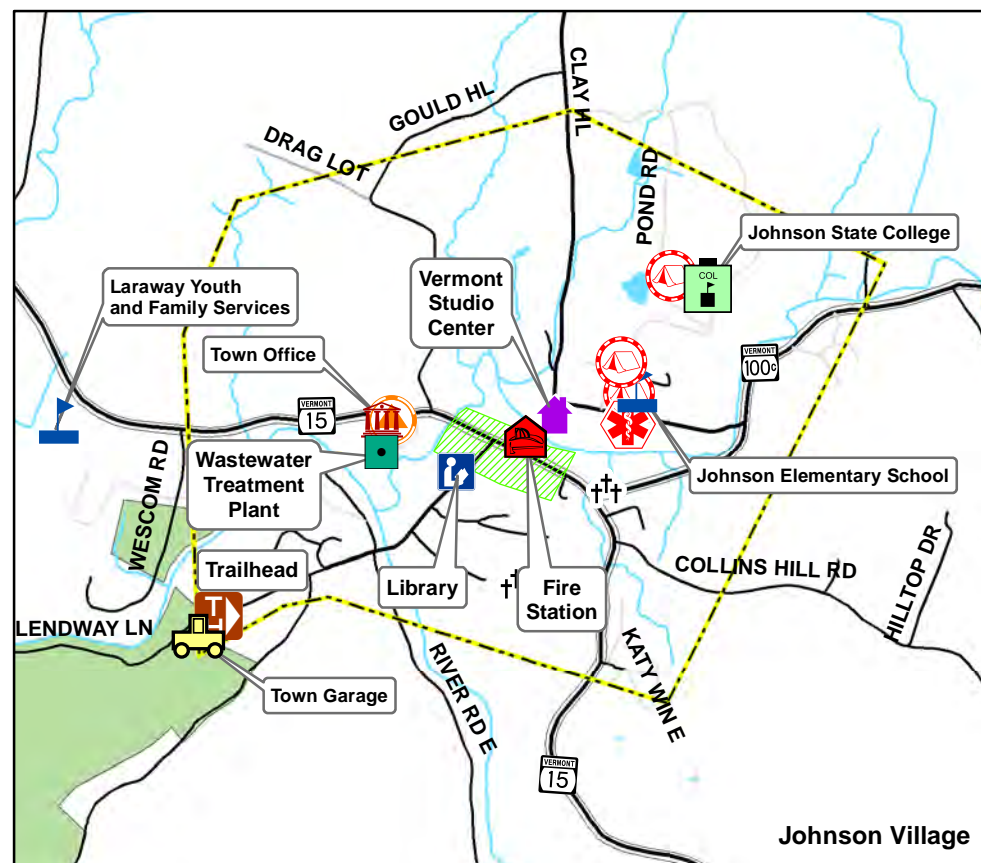
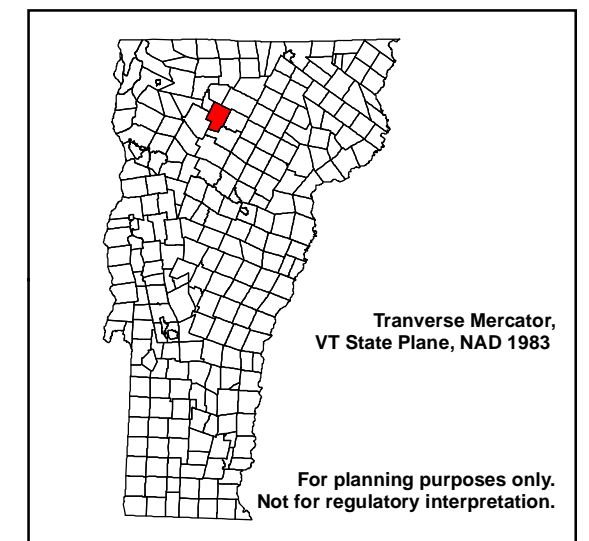


Johnson Public Services and Community Facilities

- †† Cemetery
- 📍 Johnson Transfer Station
- 📖 Library
- 🏠 Vermont Studio Center
- 🚚 Trailhead
- 🚚 City / Town Garage
- 🏛️ City / Town Office
- 🎓 College / University
- 🚑 EMS Station
- 🏫 Education Facility
- 🚒 Emergency Operations Center
- 🏠 Emergency Shelter
- 🏠 Fire Station
- 🌿 Wastewater Treatment Plant
- 💧 Water Tank
- 🌳 Public Open Space
- 🗺️ Town Boundary
- 🗺️ Village Boundary
- 📶 WiFi District Service Area

Lamoille County Planning Commission
 Demars Building, 2nd Floor
 52 Portland Street, P.O. Box 1637
 Morrisville, VT 05661-1009
 802.888.4548 f 802.888.6938
 www.lpcvt.org/ March, 2016



DATA SOURCES:
 POLITICAL BOUNDARIES: 1:24000 USGS Quadrangles, VCGI, 1991.
 ROADS: 1:5000 E-911 Road Data, 2014.
 SURFACE WATER: On-screen digitized from 1:5000 digital orthophotos using USGS 7 1/2' quadrangles and 1:20000 color infrared aerial photography as additional source material, VCGI for VHD-USGS, 2001.
 FACILITIES: Vermont DEMHS and Town of Johnson, 2014.