

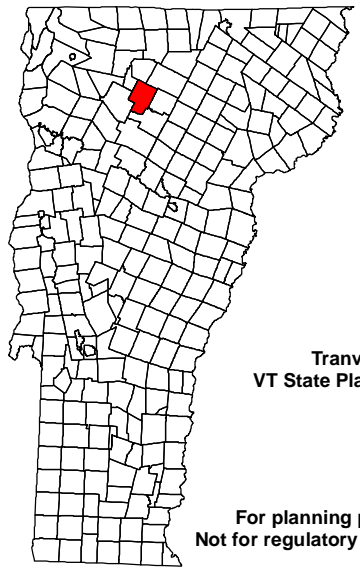
Johnson, Vermont

Town Plan


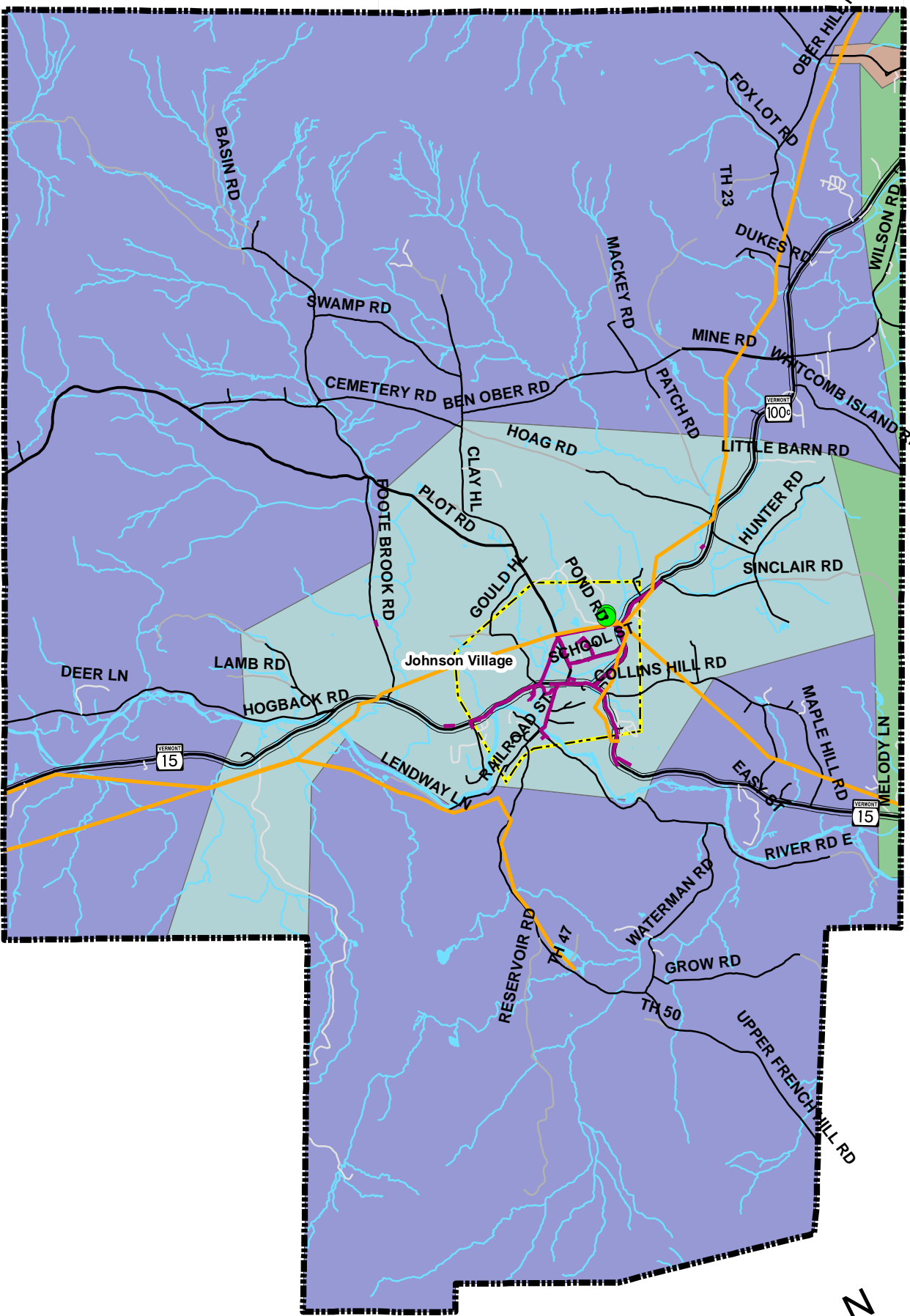
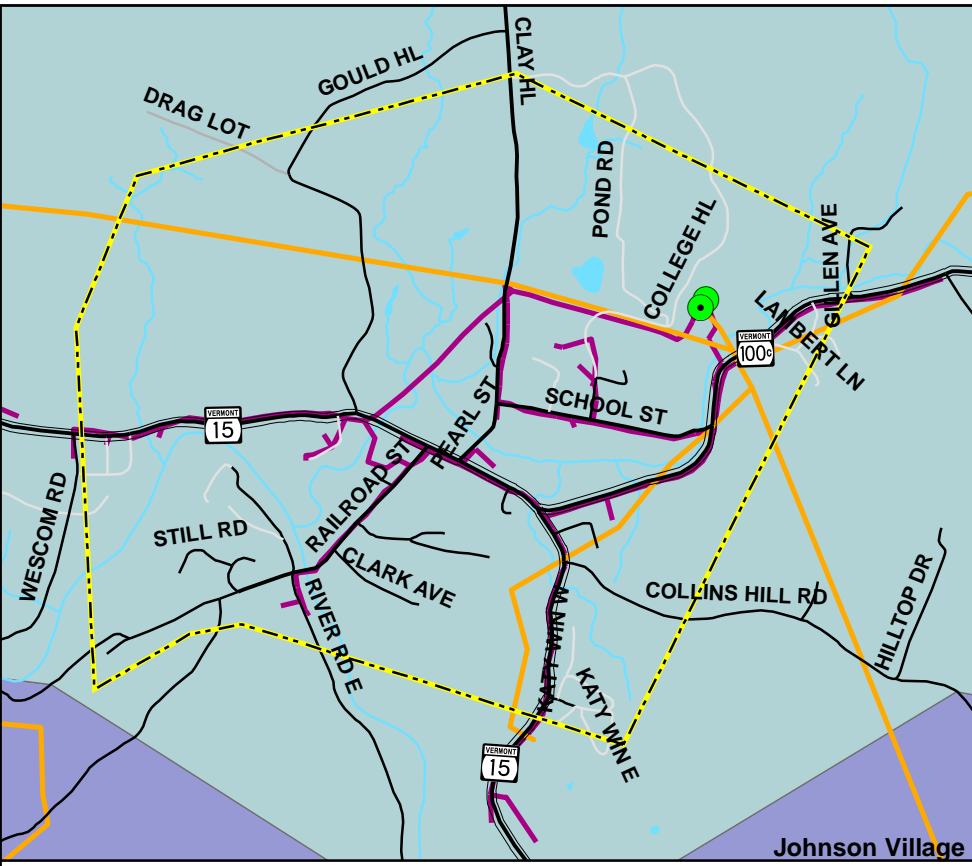
Energy Utilities

- Substation
- High Voltage Transmission Line
- Electric Transmission Line
- Electric Utility Franchise Area**
 - Green Mountain Power
 - Vermont Electric Co-op
 - Village of Hyde Park
 - Village of Johnson
- == State Highway
- Class 2 Road
- Class 3 Road
- Class 4 Road
- Private Road
- Lake
- Stream
- ▭ Village Boundary
- ▭ Town Boundary

Lamoille County Planning Commission
Demars Building, 2nd Floor
52 Portland Street, P.O. Box 1637
Morrisville, VT 05661-1009
802.888.4548 f 802.888.6938
www.lcpvvt.org/ March, 2016



For planning purposes only.
Not for regulatory interpretation.



DATA SOURCES:
POLITICAL BOUNDARIES: 1:24000 USGS Quadrangles, VCGI, 1991.
ROADS: 1:5000 E-911 Road Data, 2014.
SURFACE WATER: On-screen digitized from 1:5000 digital orthophotos using USGS 7 1/2' quadrangles and 1:20000 color infrared aerial photography as additional source material, VCGI for VHD-USGS, 2001.
ELECTRICAL LINES: 34 KV from VCGI, 2003; on-screen digitized from 1:5000 digital orthophotos.
ELECTRIC UTILITY FRANCHISE AREAS: Vermont Public Service Board for VCGI, 2008.